













**Key**

-  Water
-  River
-  Urban/Peri-urban
-  Country Boundary

**Probability of Presence**

 < 20	 60-70
 20-30	 70-80
 30-40	 80-90
 40-50	 >90
 50-60	



***G. f. fuscipes*  
Draft Prediction**